












Directions to HWY-40
96.2 km – about 1 hour 10 mins

 Calgary International Airport

- | | | |
|---|--|-----------------------------|
| | 1. Head southeast on Airport Rd NE
About 1 min | go 0.6 km
total 0.6 km |
|  | 2. Turn right to stay on Airport Rd NE | go 0.4 km
total 0.9 km |
|  | 3. Turn left at Air Services PI NE | go 15 m
total 1.0 km |
|  | 4. Slight left at Barlow Trail NE
About 1 min | go 0.4 km
total 1.3 km |
|  | 5. Slight left to stay on Barlow Trail NE | go 0.2 km
total 1.6 km |
|  | 6. Turn left at 96 Ave NE
About 4 mins | go 2.6 km
total 4.2 km |
|  | 7. Slight left to merge onto HWY-2 S
About 5 mins | go 7.9 km
total 12.1 km |
| | 8. Take exit 258 for TC Hwy 1 W
About 1 min | go 0.8 km
total 12.9 km |
| | 9. Merge onto 16 Ave NE/HWY-1 W
Continue to follow HWY-1 W
About 48 mins | go 73.7 km
total 86.6 km |
| | 10. Take the Hwy 40 S exit toward Kananaskis Trail | go 0.3 km
total 86.9 km |
|  | 11. Turn left at HWY-40
About 9 mins | go 9.4 km
total 96.2 km |

 HWY-40

These directions are for planning purposes only. You may find that construction projects, traffic, weather, or other events may cause conditions to differ from the map results, and you should plan your route accordingly. You must obey all signs or notices regarding your route.

Map data ©2008 Tele Atlas